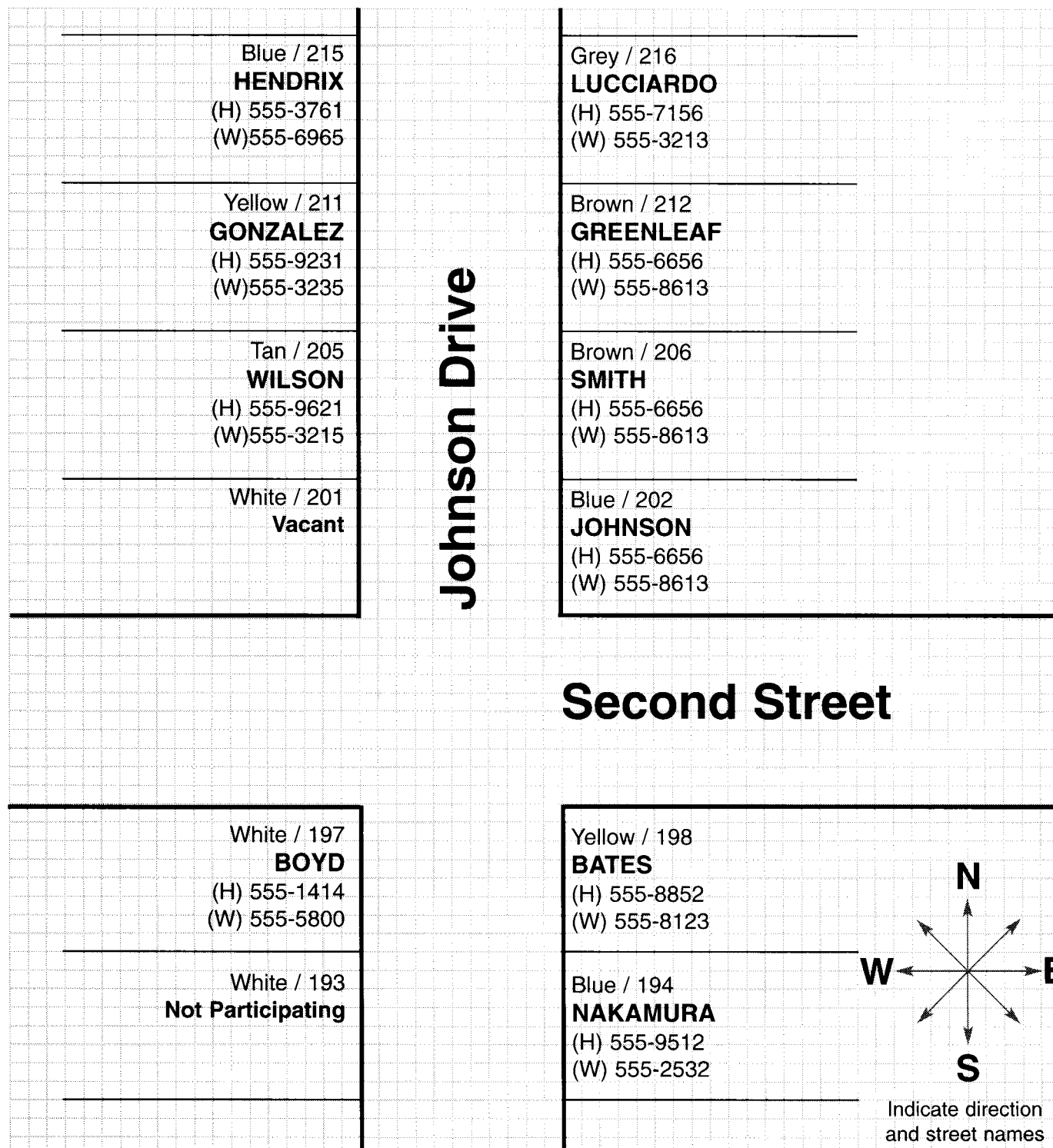


NATIONAL NEIGHBORHOOD WATCH INSTITUTE BLOCK MAP

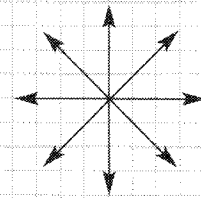

Shown below is an example of a completed map.

For each home, the color, street number, family name, home and work phone numbers are listed plus the street names and compass directions are indicated. Homes that are "Vacant" and "Not Participating" should be shown.



NATIONAL NEIGHBORHOOD WATCH INSTITUTE BLOCK MAP

The grid on this page will enable you to create your own Block Map.
For a complete example, see opposite page



Indicate direction
and street names